














NTS



LEGEND	
	Low Density Residential
	Medium Density Residential
	High Density Residential
	Mixed Use
	School / Park
	Public Utility Lot
	Storm Water Management Facility
	Land traded as M.R. to S.W. 1/4 Sec. 34-50-24-W4M
	Proposed Trail System
	Proposed Emergency Access
	Plan Boundary

Client/Project

UNITED COMMUNITIES LP.
 N.W. 1/4 SEC.34, TWP.50, RGE.24, W.4M.
 DANSEREAU MEADOWS OUTLINE PLAN (BEAUMONT, ALBERTA)

Figure No.

3.0

Title

Land Use Concept

June 2, 2017
 1161 104995 KC