



Subdivision Address Map Eaglemont Heights Phase 6

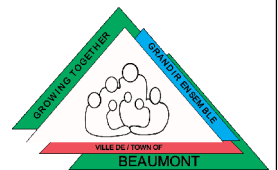
Plan Registered on: May 31, 2018

Legend

-  Municipal Parcels
-  Plan Boundary

Text Colours

- Lot Address
- Block Plan Number



Disclaimer: The Town of Beaumont provides this information in good faith, but provides no warranty nor accepts any liability arising from incorrect, incomplete or misleading information or its improper use.

Town of Beaumont
Geomatics Services
Email: Geomatics@beaumont.ab.ca
Date Updated: Jun 08, 2018