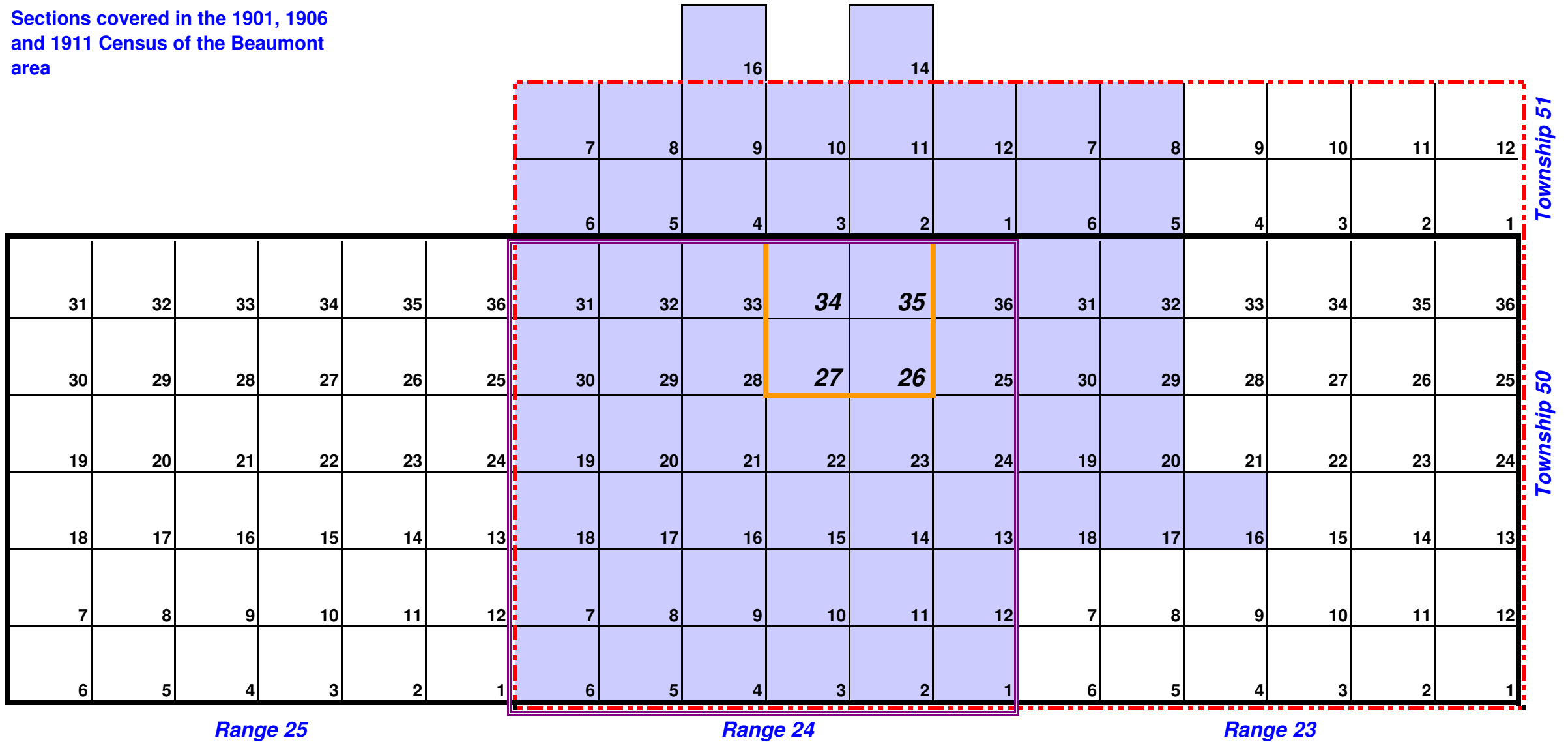



Sections covered in the 1901, 1906 and 1911 Census of the Beaumont area





Range 25


Range 24

Range 23

 This line shows the sections covered in the 1901 Federal Census of the Beaumont area, known as Townships 50 and 51(1/3), Ranges 23 and 24.

 The solid border shows the area covered in the 1906 Provincial Census of Alberta. It covers only Township 50 for all of Ranges 23, 24 and 25.

 In 1911 the Federal Census for the Beaumont area covered only Township 50 and Range 24. The town itself (2005) lies within sections 26,27, 34 and 35.

 All 1911 research provided in the centennial book is represented by the shaded area. The Beaumont area was called District No. 37 and I have included portions of Districts 33, 35 and 36 just north and east of the town.